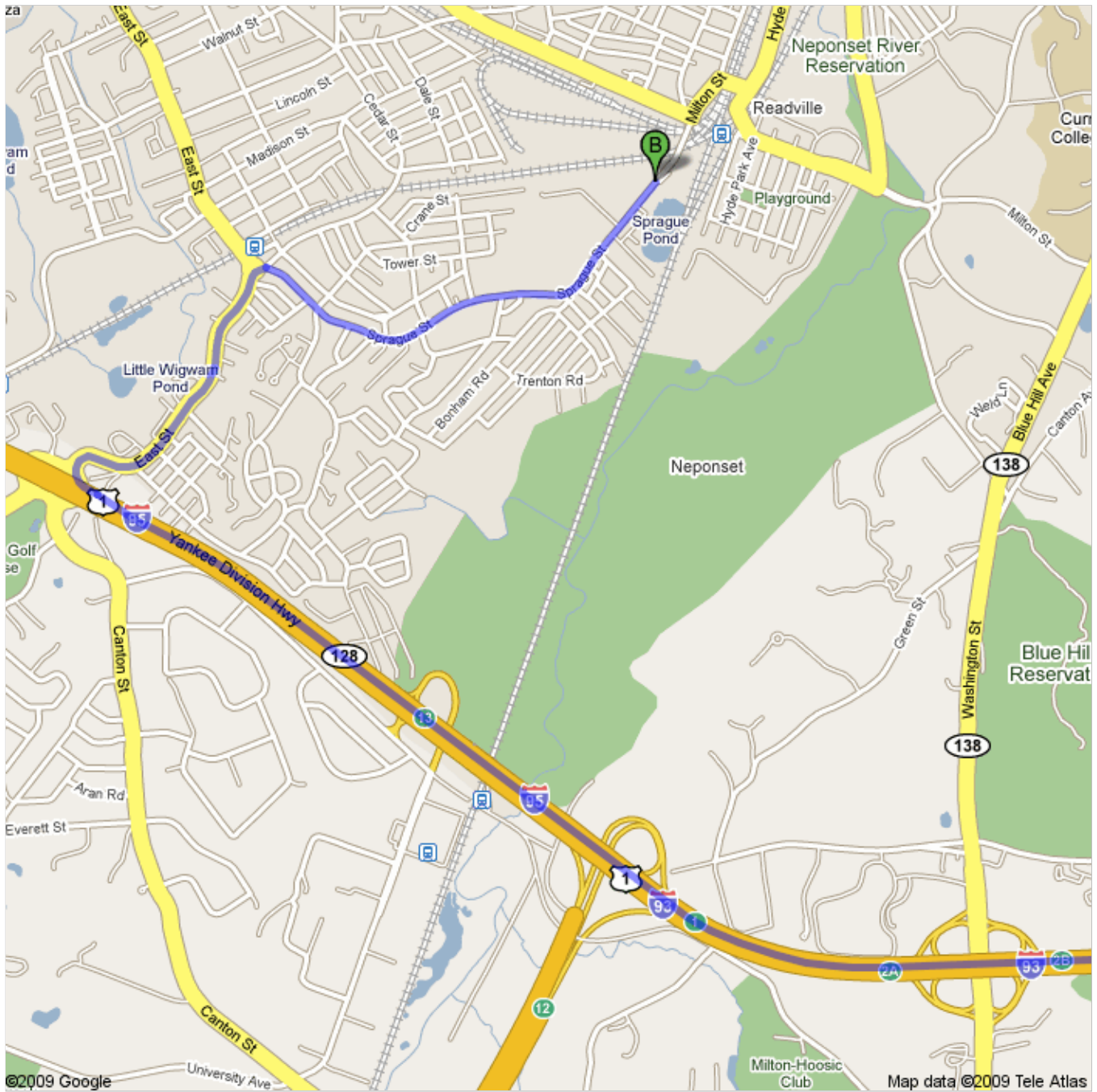












## Directions to 65 Sprague St, Hyde Park, MA 02136


24.2 mi – about 36 mins

Actinica, Mike Beach, Pete Flowers shop  
hiding amongst 'Hyde Park Artists' studios, building 65 EAST or 65E  
at the BOSTON DEDHAM COMMERCE PARK



 Logan International Airport

1. Head **north** on **Terminal B** toward **Terminal Access Rd** go 0.3 mi  
total 0.3 mi
-  2. Slight **right** at **Terminal Access Rd** go 0.2 mi  
total 0.5 mi
-  3. Slight **left** to stay on **Terminal Access Rd** go 469 ft  
total 0.6 mi
-  4. Slight **left** (signs for **I-93/I-90/Boston**) go 0.1 mi  
total 0.7 mi
-  5. Take the ramp onto **I-90 W** go 2.2 mi  
total 2.9 mi  
**Toll road**  
About 4 mins
-  6. Take exit **25-24** to merge onto **I-93 S/MA-3 S/US-1 S** go 17.4 mi  
total 20.3 mi  
Continue to follow I-93 S/US-1 S  
About 22 mins
-  7. Continue on **I-95 N** go 1.4 mi  
total 21.7 mi  
About 2 mins
8. Take exit **14** for **East St** toward **Canton St** go 0.2 mi  
total 21.9 mi
9. At the traffic circle, take the **1st** exit onto **East St** go 0.9 mi  
total 22.8 mi  
About 2 mins
10. At the traffic circle, take the **1st** exit onto **Sprague St** go 161 ft  
total 22.8 mi
-  11. Turn **right** to stay on **Sprague St** go 1.4 mi  
total 24.2 mi  
About 4 mins

 65 Sprague St, Hyde Park, MA 02136

These directions are for planning purposes only. You may find that construction projects, traffic, weather, or other events may cause conditions to differ from the map results, and you should plan your route accordingly. You must obey all signs or notices regarding your route.